

EXISTING M4 SHARED PATH

RAISED PEDESTRIAN AND BICYCLE PRIORITY CROSSING

EXISTING M4 SHARED PATH

14 CAR SPACES ON WESTERN SIDE OF ARTHUR STREET REPURPOSED FOR PATHS

ARTHUR STREET

0.4m RAISED MEDIAN

3.0m BIDIRECTIONAL BIKE PATH

1.5m FOOTPATH

6.0m ROADWAY



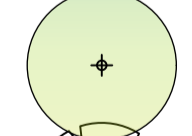







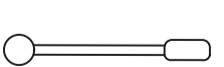
21 CAR SPACES ON EASTERN SIDE OF ARTHUR STREET REPURPOSED FOR PATHS

KERB ALONG EASTERN SIDE OF ARTHUR STREET TO BE RETAINED

BREAK IN MEDIAN FOR DRIVEWAY ACCESS

DRIVEWAY AND LAYBACK TO BE REINSTATED

GRAY STREET

	Concrete Pavement		Shared Zone		Tree Proposed
	Asphalt Pavement		Existing Car Space Retained		Tree Existing
	Unit Paver		Existing Car Space Removed		Tree Removed
	Garden Bed		Existing Streetlight		

File Z: parramatta17\_PAC\_Duck\_River\_Clyde08\_Engineering08-A\_Civil-CAD-C-001\_CONCEPT DESIGN.dwg Printed: 25.09.18 at 3:41 PM By: Mark Work

REVISIONS			
Issue	Revisions/Descriptions	Drawn	Date
E	REVISED CONCEPT DESIGN	SMM	23.01.24
D	REVISED CONCEPT DESIGN	SMM	18.01.24
C	CONCEPT DESIGN	MJO	08.12.23
B	CONCEPT DESIGN	MJO	24.10.23
A	CONCEPT DESIGN	MJO	10.10.23


**SURVEY DATA**

Horiz. Datum	Vertical Datum	Level Book
--------------	----------------	------------

Size: A1 - Scales before reduction:

Scale 0 2 4 6 8 10 12 1:250

Dimensions shown in metres except where shown otherwise



**CITY OF PARRAMATTA**

**COUNCIL APPROVAL**

Approved By: \_\_\_\_\_

(For) \_\_\_\_\_

Date: \_\_\_\_\_

Drawing Status: **CONCEPT DESIGN**

**COMPLETE**

COMPLETE URBAN  
10 REGENT STREET CHIPPENDALE NSW 2008  
P - 02 9282 9900  
E - INFO@COMPLETEURBAN.COM.AU  
ABN - 64 100 037 812

Revised issue by

**simm**

Spackman Mossop Michaels  
15 Foster Street  
Surry Hills 2010  
02 9361 4549  
info@sm2group.com.au

**CITY OF PARRAMATTA COUNCIL**  
**DUCK RIVER, CLYDE**  
**M4 BIKE PATH TO NEW**  
**GLASGOW PARK**  
**CONCEPT DESIGN**

Drawn	Name	Date
Designed	MJO	08.12.23
Checked	NP	08.12.23
Project No.	Drawing No.	Rev.
<b>3517</b>	<b>C-C-001</b>	<b>E</b>



JOINS SHEET 001

CONNECTION DELIVERED ONCE METRO CONSTRUCTS CAMELLIA WILDERLINE

3.0m BIDIRECTIONAL BIKE PATH

1.5m FOOTPATH

2.4m BIDIRECTIONAL BIKE PATH

3 x EXISTING TREES REMOVED & REPLACED

SHARED ENVIRONMENT INTERSECTION

HAMILTON STREET

0.4m RAISED MEDIAN

6.0m ROADWAY

EXISTING CAR PARKING ON SOUTH SIDE OF STREET RETAINED

TIE INTO EXISTING KERB AND GUTTER

ARTHUR STREET

6.0m SHARED PATH

WILDERLINE LINK

JOINS SHEET 003

	Concrete Pavement		Shared Zone		Tree Proposed
	Asphalt Pavement		Existing Car Space Retained		Tree Existing
	Unit Paver		Existing Car Space Removed		Tree Removed
	Garden Bed		Existing Streetlight		

File Z: parras317\_PAC\_Duck\_River\_Clyde08\_Engineering08-A\_CivilCAD-C-001\_CONCEPT DESIGN.dwg Plotted: 25/08/18 at 3:41 PM By: Mark Work

REVISIONS			
Issue	Revisions/Descriptions	Drawn	Date
E	REVISED CONCEPT DESIGN	SMM	23.01.24
D	REVISED CONCEPT DESIGN	SMM	18.01.24
C	CONCEPT DESIGN	MJO	08.12.23
B	CONCEPT DESIGN	MJO	24.10.23
A	CONCEPT DESIGN	MJO	10.10.23

**SURVEY DATA**

Horiz. Datum	Vertical Datum	Level Book

Size: A1 - Scales before reduction:

Scale 0 2 4 6 8 10 12 1:250

Dimensions shown in metres except where shown otherwise

**CITY OF PARRAMATTA**

**COUNCIL APPROVAL**

Approved By: \_\_\_\_\_

(For) \_\_\_\_\_

Date: \_\_\_\_\_

**COMPLETE**

COMPLETE URBAN  
10 REGENT STREET CHIPPENDALE NSW 2008  
P - 02 9282 9900  
E - INFO@COMPLETEURBAN.COM.AU  
ABN - 64 100 037 812

Revised issue by

**simm**

Spackman Mossop Michaels  
15 Foster Street  
Surry Hills 2010  
02 9361 4549  
info@sm2group.com.au

**CITY OF PARRAMATTA COUNCIL**  
**DUCK RIVER, CLYDE**  
**M4 BIKE PATH TO NEW**  
**GLASGOW PARK**  
**CONCEPT DESIGN**

Drawn	Name	Date
Designed	MJO	08.12.23
Checked	NP	08.12.23
Project No.	Drawing No.	Rev.
3517	C-C-002	E

	Concrete Pavement		Shared Zone		Tree Proposed
	Asphalt Pavement		Existing Car Space Retained		Tree Existing
	Unit Paver		Existing Car Space Removed		Tree Removed
	Garden Bed		Existing Streetlight		



File Z: c:\projects\517\_PAC\_Duck\_River\_Clyde\08\_Engineering\08-A\_Civil\CAD-C-001\_CONCEPT DESIGN.dwg Plotted: 25.09.18 at 3:41 PM By: Mark Work


REVISIONS			
Issue	Revisions/Descriptions	Drawn	Date
E	REVISED CONCEPT DESIGN	SMM	23.01.24
D	REVISED CONCEPT DESIGN	SMM	18.01.24
C	CONCEPT DESIGN	MJO	08.12.23
B	CONCEPT DESIGN	MJO	24.10.23
A	CONCEPT DESIGN	MJO	10.10.23

SURVEY DATA		
Horiz. Datum	Vertical Datum	Level Book

Size: A1 - Scales before reduction:

Scale 0 2 4 6 8 10 12 1:250

Dimensions shown in metres except where shown otherwise



COUNCIL APPROVAL	
Approved By	
(For)	
Date:	

**COMPLETE**

COMPLETE URBAN  
10 REGENT STREET CHIPPENDALE NSW 2008  
P - 02 9282 9900  
E - INFO@COMPLETEURBAN.COM.AU  
ABN - 64 100 037 812

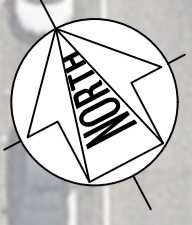
Revised issue by

**Simm**

Spackman Mossop Michaels  
15 Foster Street  
Surry Hills 2010  
02 9361 4549  
info@sm2group.com.au

**CITY OF PARRAMATTA COUNCIL**  
DUCK RIVER, CLYDE  
M4 BIKE PATH TO NEW  
GLASGOW PARK  
CONCEPT DESIGN

Name		Date
Drawn	MJO	08.12.23
Designed	MJO	08.12.23
Checked	NP	08.12.23
Project No.	Drawing No.	Rev.
3517	C-C-003	E



EXISTING SHARED PATHS

EXISTING SHARED PATH

GREAT WESTERN HIGHWAY / PARRAMATTA ROAD

PROPOSED SHARED PATH

JOIN TO SHEET 003

EXISTING KERB RAMP

PROPOSED SHARED PATH

PROPOSED STREET TREE

EXISTING KERB TO BE REALIGNED  
ALONG WESTERN EDGE

EXISTING TREE TO REMAIN

1 CAR SPACE REPURPOSED FOR PATHS  
ON WESTERN SIDE OF BERRY STREET

RECONSTRUCTED  
DRIVEWAY AND LAYBACK

EXISTING CAR PARKING TO BE  
RETAINED

EXISTING TREE TO REMAIN

PROPOSED SHARD PATH

1.5m FOOTPATH

RECONSTRUCTED  
DRIVEWAY AND LAYBACK

EXISTING EASTERN KERB  
ALIGNMENT TO BE RETAINED

BERRY STREET TO REMAIN ONE  
WAY TRAVEL SOUTHBOUND

RECONSTRUCTED  
DRIVEWAY AND LAYBACK

MARSH STREET

GEORGE STREET

BERRY STREET

	Concrete Pavement		Shared Zone		Tree Proposed
	Asphalt Pavement		Existing Car Space Retained		Tree Existing
	Unit Paver		Existing Car Space Removed		Tree Removed
	Garden Bed		Existing Streetlight		


REVISIONS			
Issue	Revisions/Descriptions	Drawn	Date
E	REVISED CONCEPT DESIGN	SMM	23.01.24
D	REVISED CONCEPT DESIGN	SMM	18.01.24
C	CONCEPT DESIGN	MJO	08.12.23
B	CONCEPT DESIGN	MJO	24.10.23
A	CONCEPT DESIGN	MJO	10.10.23

SURVEY DATA		
Horiz. Datum	Vertical Datum	Level Book

Size: A1 - Scales before reduction:

Scale 0 2 4 6 8 10 12 1:250

Dimensions shown in metres except where shown otherwise



COUNCIL APPROVAL	
Approved By	
(For)	
Date:	

Drawing Status: **CONCEPT DESIGN**

**COMPLETE**

COMPLETE URBAN  
10 REGENT STREET CHIPPENDALE NSW 2008  
P - 02 9282 9900  
E - INFO@COMPLETEURBAN.COM.AU  
ABN - 64 100 037 812

Revised issue by

**simm**

Spackman Mossop Michaels  
15 Foster Street  
Surry Hills 2010  
02 9361 4549  
info@sm2group.com.au

**CITY OF PARRAMATTA COUNCIL  
DUCK RIVER, CLYDE  
M4 BIKE PATH TO NEW  
GLASGOW PARK  
CONCEPT DESIGN**

Drawn	Name	Date
Drawn	MJO	08.12.23
Designed	MJO	08.12.23
Checked	NP	08.12.23
Project No.	Drawing No.	Rev.
3517	C-C-004	E

File Z: parramatta PMD Duck River Clyde08 Engineering08-A CivilCAD-C-001 CONCEPT DESIGN.dwg Plotted: 25.09.18 at 3:41 PM By: Mark Work




Concrete Pavement	Shared Zone	Tree Proposed
Asphalt Pavement	Existing Car Space Retained	Tree Existing
Unit Paver	Existing Car Space Removed	Tree Removed
Garden Bed	Existing Streetlight	

File Z: parramatta17\_PAC\_Duck\_River\_Clyde08\_Engineering08-A\_CivilCAD-C-001\_CONCEPT DESIGN.dwg Plotted: 25/09/18 at 3:41 PM By: Mark Work

REVISIONS			
Issue	Revisions/Descriptions	Drawn	Date
E	REVISED CONCEPT DESIGN	SMM	23.01.24
D	REVISED CONCEPT DESIGN	SMM	18.01.24
C	CONCEPT DESIGN	MJO	08.12.23
B	CONCEPT DESIGN	MJO	24.10.23
A	CONCEPT DESIGN	MJO	10.10.23

SURVEY DATA		
Horiz. Datum	Vertical Datum	Level Book
Size: A1 - Scales before reduction:		
Scale 0 2 4 6 8 10 12 1:250		
Dimensions shown in metres except where shown otherwise		



COUNCIL APPROVAL	
Approved By	
(For)	
Date:	

**COMPLETE**

COMPLETE URBAN  
10 REGENT STREET CHIPPENDALE NSW 2008  
P - 02 9282 9900  
E - INFO@COMPLETEURBAN.COM.AU  
ABN - 64 100 037 812

Revised issue by

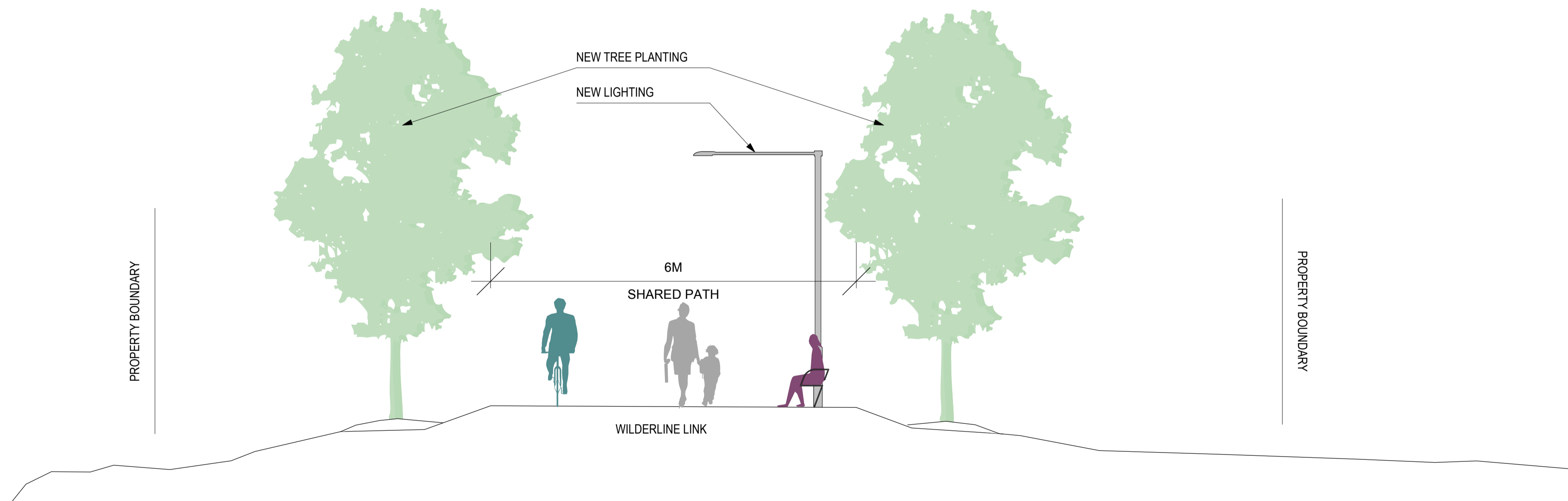
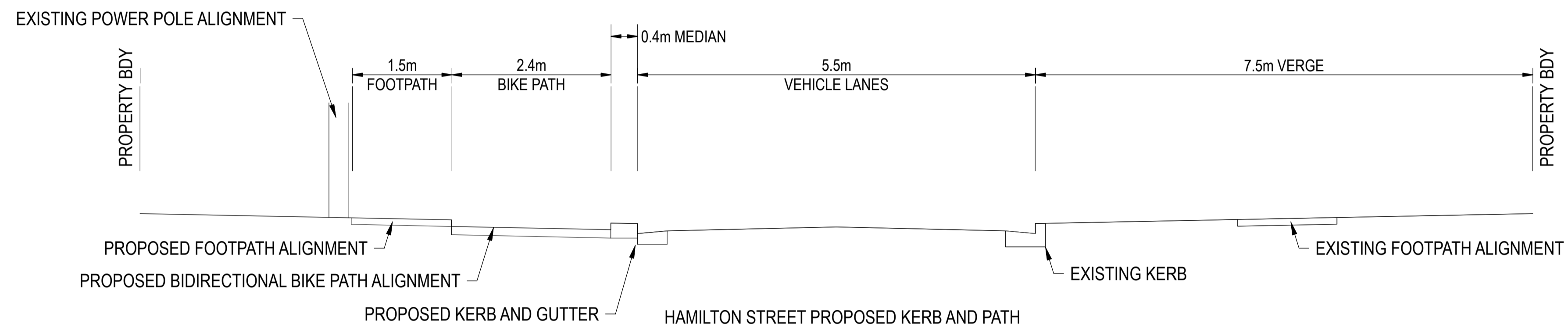
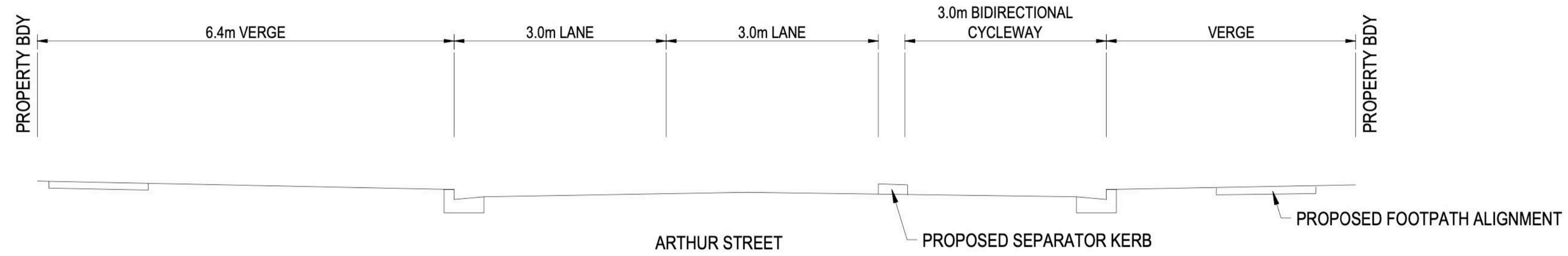
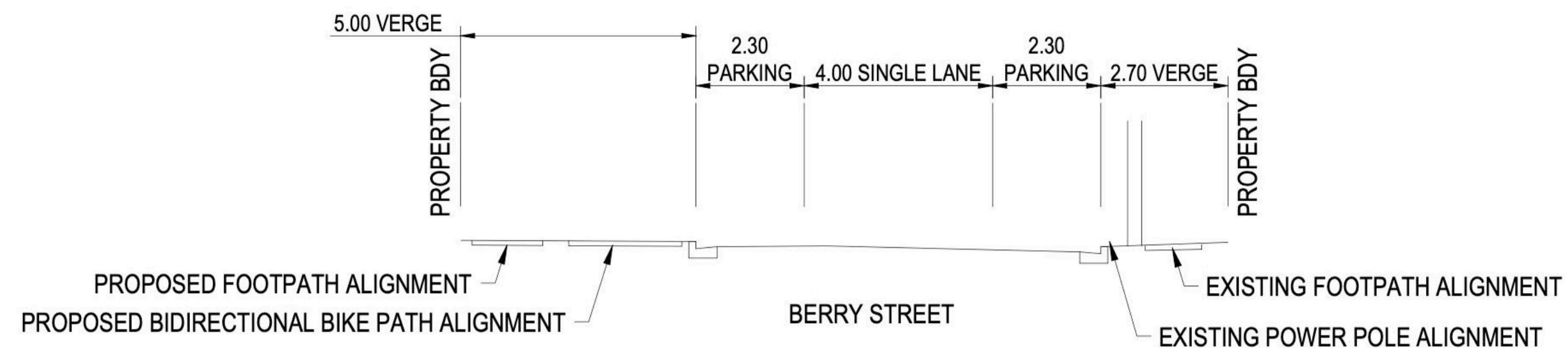
**simm**

Spackman Mossop Michaels  
15 Foster Street  
Surry Hills 2010  
02 9361 4549  
info@sm2group.com.au

**CITY OF PARRAMATTA COUNCIL**  
**DUCK RIVER, CLYDE**  
**M4 BIKE PATH TO NEW**  
**GLASGOW PARK**  
**CONCEPT DESIGN**

Drawn	Name	Date
Drawn	MJO	08.12.23
Designed	MJO	08.12.23
Checked	NP	08.12.23
Project No.	Drawing No.	Rev.
3517	C-C-005	E

File: Z:\projects\317\_PMC\_Duck\_River\_Clyde\08\_Engineering\08-A\_Civil\CAD-C-011\_CONCEPT DESIGN.dwg Plotted: 25.09.18 at 3:41 PM By: Mark Work




REVISIONS			
Issue	Revisions/Descriptions	Drawn	Date
E	REVISED CONCEPT DESIGN	SMM	23.01.24
D	REVISED CONCEPT DESIGN	SMM	18.01.24
C	CONCEPT DESIGN	MJO	08.12.23
B	CONCEPT DESIGN	MJO	24.10.23
A	CONCEPT DESIGN	MJO	10.10.23

SURVEY DATA		
Horiz. Datum	Vertical Datum	Level Book

Size: A1 - Scales before reduction:

Scale 0 2 4 6 8 10 12 1:250

Dimensions shown in metres except where shown otherwise



COUNCIL APPROVAL	
Approved By	
(For)	
Date:	

Drawing Status: **CONCEPT DESIGN**

**COMPLETE**

COMPLETE URBAN  
10 REGENT STREET CHIPPENDALE NSW 2008  
P - 02 9282 9900  
E - INFO@COMPLETEURBAN.COM.AU  
ABN - 64 100 037 812

Revised issue by

**smm**

Spackman Mossop Michaels  
15 Foster Street  
Surry Hills 2010  
02 9361 4549  
info@sm2group.com.au

**CITY OF PARRAMATTA COUNCIL**  
**DUCK RIVER, CLYDE**  
**M4 BIKE PATH TO NEW**  
**GLASGOW PARK**

Name		Date
Drawn	MJO	08.12.23
Designed	MJO	08.12.23
Checked	NP	08.12.23
Project No.	Drawing No.	Rev.
<b>3517</b>	<b>C-C-010</b>	<b>E1</b>